


ABOUT


Nairn Falls Provincial Park is located approximately 20km north of Whistler on Highway 99.

Nairn Falls is an excellent base camp for exploring Whistler, the Pemberton Valley, rock climbing, mountain biking and kayaking. Last year there were new features added to the park that include a sandbox in the playground area and kids bike trails. The park has camping facilities for tents and RV's, day use picnic sites, a hiking trail to a viewing area at the base of a 60m waterfall, and access to an extensive network of hiking and mountain biking trails.


Please be advised that the campground gate will be closed from 10pm to 7am.


FACILITIES AND SERVICES

 Firewood is available for purchase from a Park Attendant.

 Nairn Falls has pit toilets only. The wheelchair accessible toilets are located near the main parking lot, site 46 and site 83.

 A day use area is located near the main park entrance and parking lot.

 Drinking water is available throughout the park.

 A sani-station is not available in the park. However, a sani-station is located at the Visitor Information Center across from the Petro Canada service station just 3km north of HWY 99.

THINGS TO DO

One Mile Lake is located 2km north of the park on Highway 99. This is a popular area for swimming, stand up paddleboarding and picnicking. Other activities in the Pemberton area include shopping the village's downtown, horseback riding, river rafting and mountain biking. Whistler is only 30 minutes south of Nairn Falls where you can access trailheads to Garibaldi Provincial Park or you can enjoy a day of shopping in Whistler

Hiking

Nairn Falls Trail A 3km round trip route. Part of which is the traditional route used by the Lil'wat Nation to access the falls and Mount Currie. The trail starts at the day-use parking lot. Allow at least 1 hour for the hike. Please stay on the trail and take care along the steep banks and cliffs. Bicycles are not permitted.

One Mile Lake Trail Approximately 2km north of the campground is a swimming and play area at One Mile Lake. The trail leaves the park from the southeast corner of the campground between site 92 and 93.

Coudre Point Another pleasant walk is around Coudre Point. The trail wanders along the riparian areas and bank of the Green river. The trail has two loops varying in length, all using a circular route starting near site 17, and ending near site 47. This is a fast-flowing river and care should be taken when near the river bank.

Sea to Sky Trail A beginner trail to One Mile Lake located near the northeast corner of the campground near site 74. This 2km trail is perfect for all ages and caters to cyclists, strollers, small children and is wheelchair accessible.



Stand Up Paddleboarding Stand up paddleboards are available for rent at One Mile Lake.

ENJOY YOUR STAY

Park regulations protect the natural state of the park and ensure a quality experience for all visitors.

- Fires are permitted in designated fire rings only. Visitors may bring firewood or purchase from a Park Attendant.
- Pets must be on a leash at all times. Please be responsible for their behavior and waste. Please be advised that dogs are not allowed on the Alice Lake Trail, the beach, picnic areas and in playgrounds.
- Anything with an odor could attract wildlife to your site. Place garbage in bins, avoid cooking inside tents and tent trailers, and store all food supplies, including coolers, in your vehicle.

OTHER INFORMATION

Reservations for many BC Park campgrounds can be made in advance through Discover Camping at www.discovercamping.ca or **1-800-689-9025**.

For more information about camping in the Lower Mainland
www.campingrvbc.com
or www.gocampingbc.com.

www.seatoskyparks.com



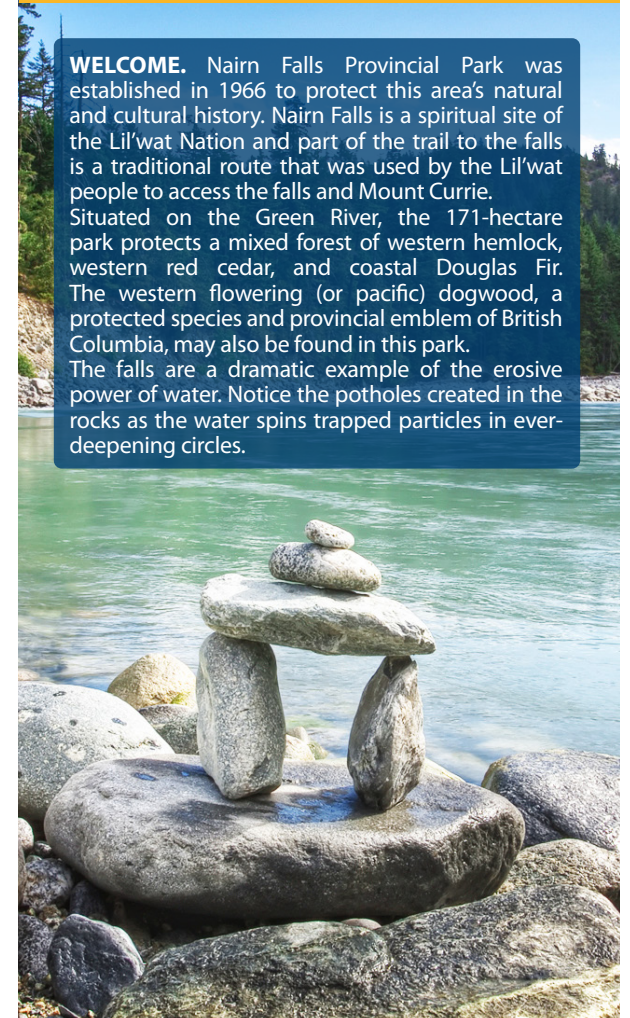
604.986.9371 info@seatoskyparks.com



Nairn Falls Provincial Park

Park Map and Information Guide

WELCOME. Nairn Falls Provincial Park was established in 1966 to protect this area's natural and cultural history. Nairn Falls is a spiritual site of the Lil'wat Nation and part of the trail to the falls is a traditional route that was used by the Lil'wat people to access the falls and Mount Currie. Situated on the Green River, the 171-hectare park protects a mixed forest of western hemlock, western red cedar, and coastal Douglas Fir. The western flowering (or pacific) dogwood, a protected species and provincial emblem of British Columbia, may also be found in this park. The falls are a dramatic example of the erosive power of water. Notice the potholes created in the rocks as the water spins trapped particles in ever-deepening circles.



www.bcparks.ca





NAIN FALLS PROVINCIAL PARK



Whistler 33 km
99 B.C.
Pemberton 2 km

Sea To Sky Trail
Pemberton 2.3 km

Park Manager Private Residence

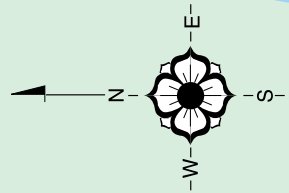
Trail to One Mile Lake

Green

River

Coudre Point

To Falls 1.5 km



LEGEND

- Parking
- Hiking
- Wheelchair Accessible
- Water - Hand Pump
- Information
- Toilets
- Viewing
- Day-use Area
- Trail

Updated Dec. 15th, 2011